






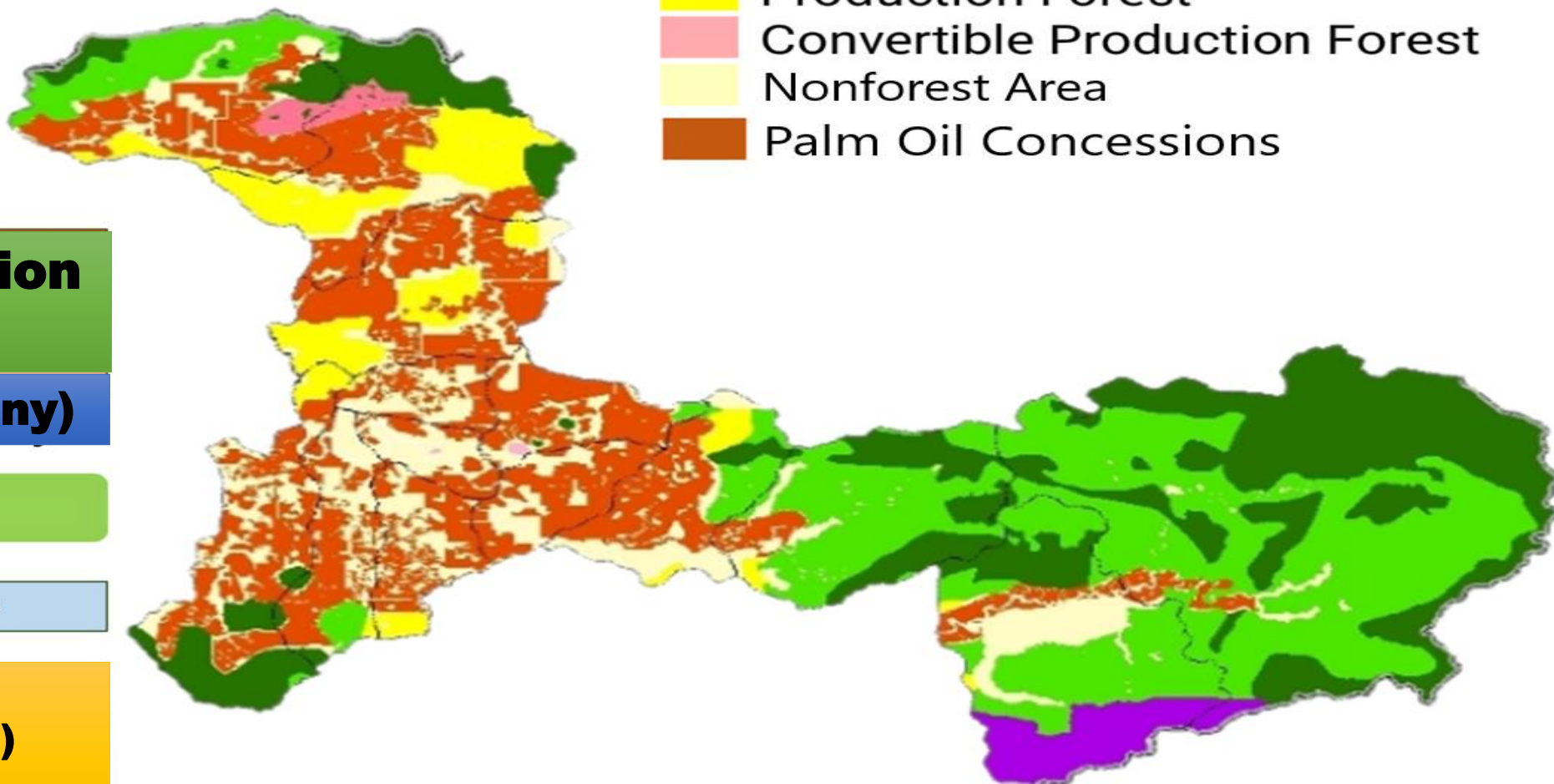




LEGEND

-  National Park
-  Protection Forest
-  Limited Production Forest
-  Production Forest
-  Convertible Production Forest
-  Nonforest Area
-  Palm Oil Concessions



Principle and Location Permits

503.466 Ha (48 Company)

Planted 174,518 Ha

RSPO 2 Companies

ISPO :

7 Companies (certified)

8 companies (stage 2)

6 companies (submission)



RAD-KSB

RENCANA AKSI DAERAH KELAPA SAWIT BERKELANJUTAN KABUPATEN SINTANG



PERIODE 2018 - 2023

Forum Koordinasi Pembangunan Kelapa Sawit Berkelanjutan
Kabupaten Sintang
Jl. Dr. Wahidin Sudirohusodo, Sintang
Telp: (0565) 21608

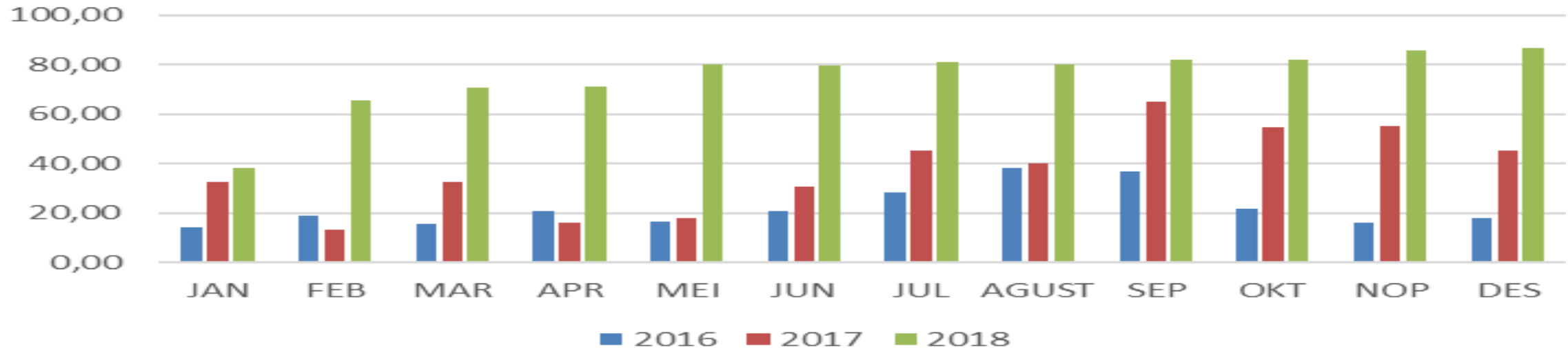
Didukung oleh:



3.3.1. Adanya peraturan dan kebijakan baru yang relevan dikeluarkan oleh pemerintah daerah						menenggal
4.1.1. Laporan Tahunan						Dinas Pertanian dan Perkebunan
4.2.1. Menurunnya jumlah pelanggaran yang terjadi dalam pelaksanaan pengelolaan perkebunan kelapa sawit yang berkelanjutan						Dinas Pertanian dan Perkebunan
4.3.1. Terbentuknya tim verifikasi STDB						Dinas Pertanian dan Perkebunan
4.3.2. 2000 STD-B diterbitkan						Dinas Pertanian dan Perkebunan

District Action Plans 2018 – 2023, Sustainable Palm Oil Forum

Rimba Harapan's Smallholder Productivity, 2018



Farmers' Field School



- Educational activity with integrated climate change awareness aspect in its curriculum
- Capacity-building on interventions to improve livelihoods
- Better management of farms
- Designed to improve farmers' knowledge and decision-making skills and foster empowerment
- Preservation of the environment and non-encroachment of forest, peatland, and other high conservation value areas
- Share knowledge on pruning, composting, fertilizer, as well as pests and weeds controls, Knowledge sharing on ecological aspects in order to increase sustainable production

ALIGNING PROGRAMMES WITH DISTRICT'S SDG TARGETS

- Solidaridad has integrated eight SDG targets into the programmes, which are on the district's priority imperatives

ROBUST INFRASTRUCTURE & INNOVATIVE SOLUTIONS

- Covered 6,837 Ha of land mapping in Sintang, West Kalimantan
- Use of the DJI Mavic Pro type of drones which has high-quality imagery and a flying radius of approximately 7 square km per flight of 30 minutes

GENDER INCLUSIVITY

- Gender inclusivity was formally introduced in December 2017
- Integration of the Gender Assessment Tool into the existing assessment tool
- Aim to create programmes and interventions that uphold gender inclusivity

